



Tasmania Fire Service

Fuel Reduction Unit

File No: TTB601BU,TTB603BU

The Resident

GRINDELWALD TAS 7277

Dear Resident

FUEL REDUCTION BURN PLANNING - BRIDGENORTH

The Tasmania Fire Service's Fuel Reduction Unit is working to identify and manage bush areas where fuel levels pose a risk to the community. Burns that are part of the Bridgenorth plan have been identified as requiring risk management works. This is close to a property that you own, or where you live (see reverse for map).

For this location, the most appropriate method to reduce bushfire fuel is a prescribed burn. As well as being effective in reducing risk it is also less damaging to the environment than manual clearing.


Subject to the right weather conditions, we are hoping to conduct the burn this autumn and complete as required in spring and the following autumn.

As part of the detailed planning for this fire, we are keen to know if there are any specific issues in your household or business that might be impacted.

In particular, if you or any of your family has health or breathing conditions that may be made worse by smoke, please let us know as soon as you are able.

If you have any questions or concerns, please contact us on 1800 000 699 or email fru@fire.tas.gov.au. Further information on the Fuel Reduction Program can be found on the TFS website:

- Go to www.fire.tas.gov.au
- Click on Fuel Reduction Program button
- Click on 'learn more about the fuel reduction program here'
- Click on the 'Fuel reduction program' tab

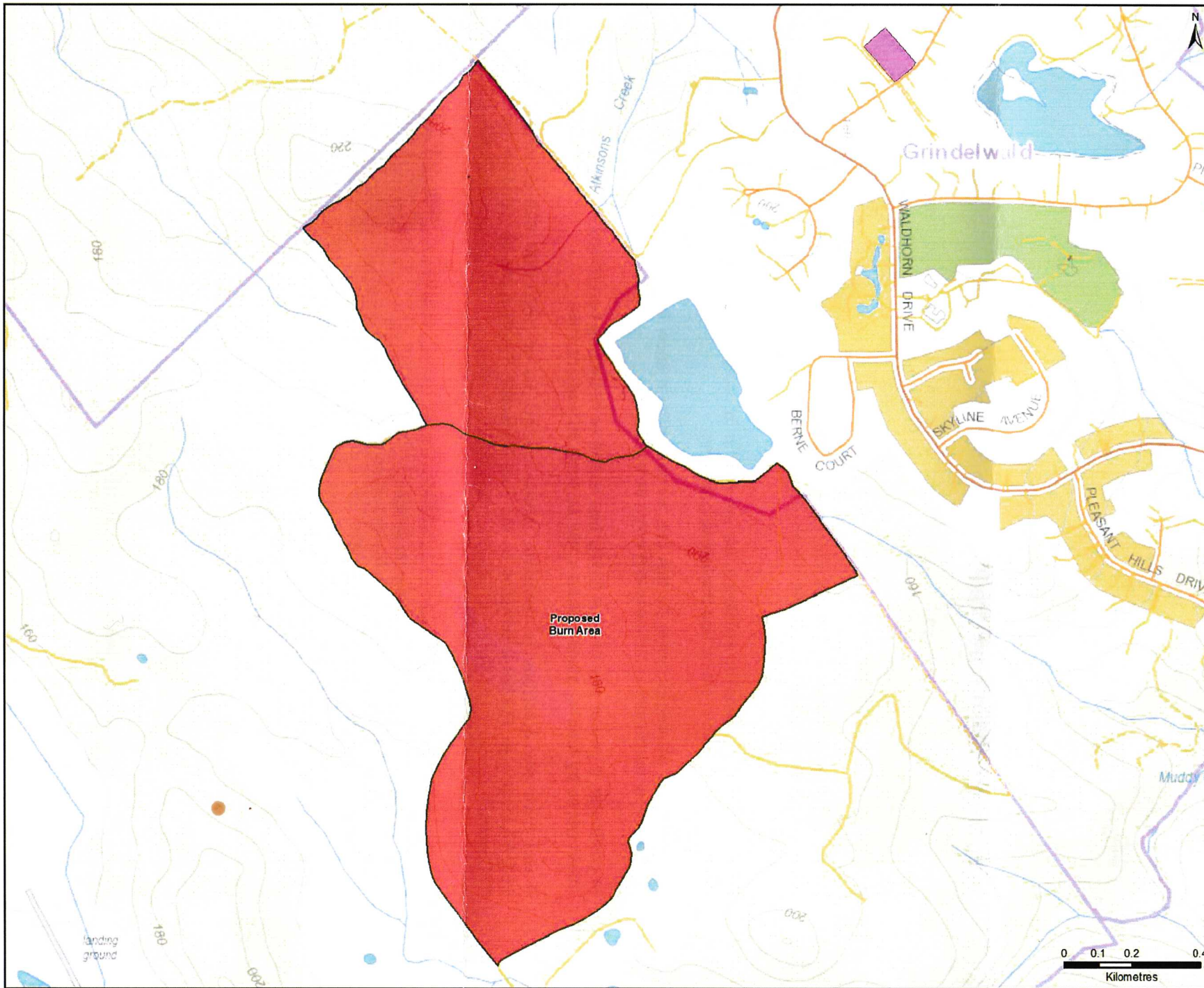


Yours sincerely

Community Engagement Officer

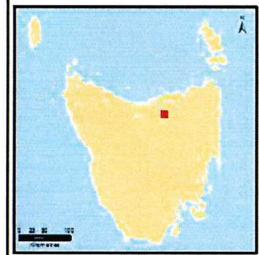
17 March 2016
Headquarters/Southern Region Cnr Argyle and Melville Streets | GPO Box 1526 Hobart Tasmania 7001 | Phone (03) 6230 8600 Fax (03) 6234 6647
Northern Region 339 Hobart Road Youngtown Tasmania 7249 | Phone (03) 6336 5633 Fax (03) 6344 6801
North West Region 15 Three Mile Line | PO Box 1015 Burnie Tasmania 7320 | Phone (03) 6434 6700 Fax (03) 6433 1551

www.fire.tas.gov.au



Tasmania Fire Service

Overview Map



Legend

- Proposed Burn Area
- Your Property

Map Title: Notification Map	Datum: GDA 1994
Author: matheww	Projection: Transverse Mercator
Print Date: 17/03/2016	Coordinate System: GDA 1994 UGA Zone
Print Time: 10:51:50	
Scale: 1:15,000	1 centimetre = 150 metres (A4)

Base map: Topographic
 © State of Tasmania
 This map is made available by TFS, TFS, Information and Land Services Division (ILSD) under the Creative Commons Attribution Non-Commercial-ShareAlike license.

Disclaimer: This map product has been produced by the Tasmania Fire Service. While it is intended to be used to assist in the management of fire incidents, it is not intended to be used as a substitute for professional advice. The Tasmania Fire Service is not responsible for any loss or damage arising from the use of this map product.

Tasmania Fire Service
 Tasmanian Fire Service
 Tasmanian Fire Service